BROOKFIELD

TOWNSHIP 4 N. RANGE 1 W.

1899

LOTTIE GROVES

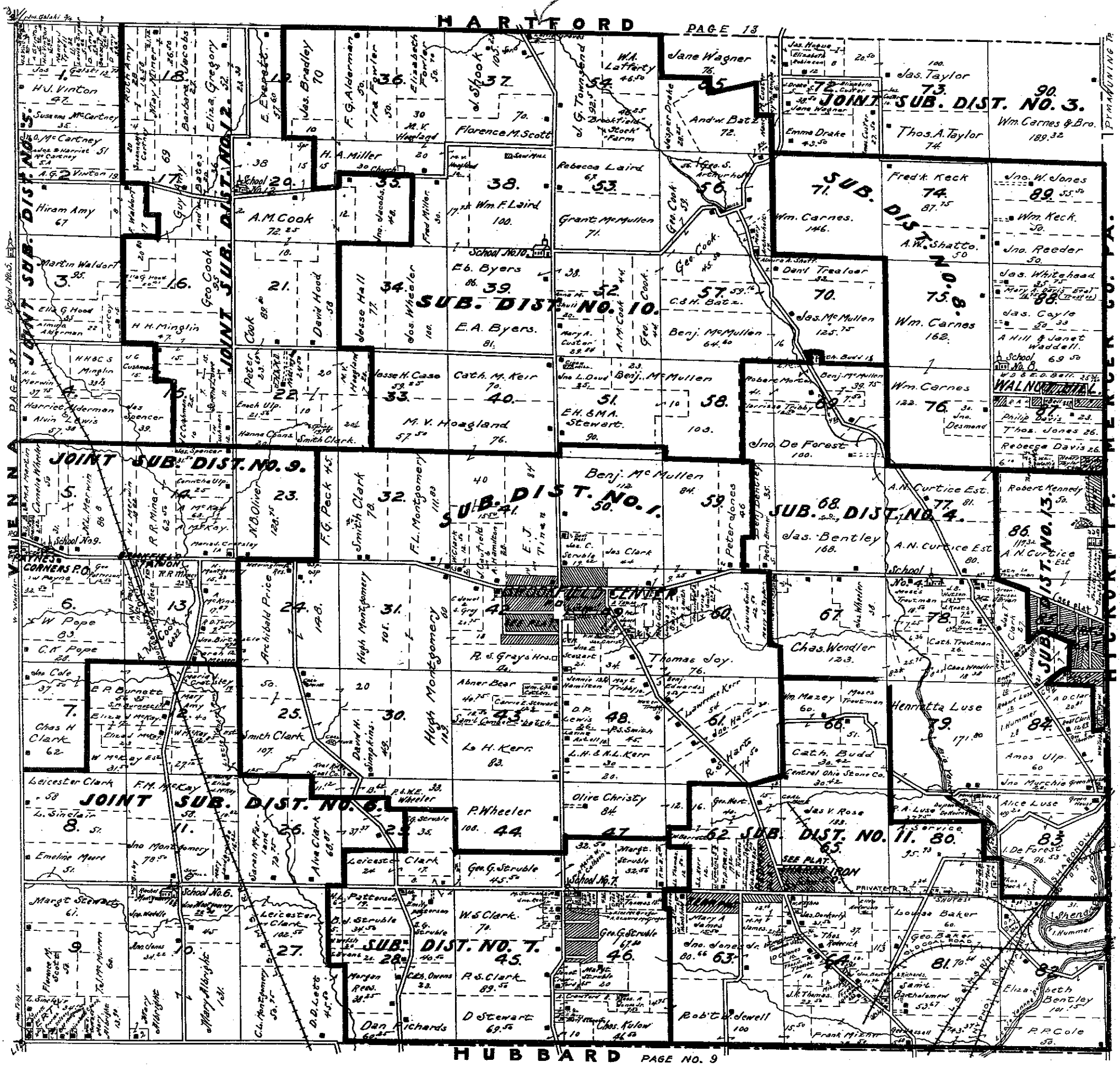
HARTFORD
PAGE 13
HUBBARD
PAGE NO. 9
PAGE 21
JOINT SUB. DIST. NO. 3.
SUB. DIST. NO. 10.
JOINT SUB. DIST. NO. 9.
SUB. DIST. NO. 1.
SUB. DIST. NO. 4.
JOINT SUB. DIST. NO. 6.
SUB. DIST. NO. 11.
SUB. DIST. NO. 7.
SUB. DIST. NO. 13
SUB. DIST. NO. 8.
WALNOTA
HOOKER FURNACE
IRON
SEE PLAT
PRIVATE R. R.
OLD COAL ROAD
PYMATUNING TP.
MERCER CO. PA.
ILLINOIS
Jas. Taylor
Thos. A. Taylor
Wm. Carnes & Bro.
Fred'k Keck
Jno. W. Jones
Wm. Keck
Jno. Reeder
Jas. Whitehead
Jas. Coyle
A. Hill & Janet Waddell
Philip Davis
Thos. Jones
Rebecca Davis
Robert Kennedy
Wm. Carnes
A. W. Shatto
Jas. McMullen
Jas. Bentley
A. N. Curtice Est.
Henrietta Luse
Amos Ulp
Alice Luse
I. De Forest
Louisa Baker
Geo. Baker
Elizabeth Bentley
P. P. Cole
Jno. De Forest
Benj. McMullen
Jas. Bentley
Chas. Wendler
Thomas Joy
Florence M. Scott
Jane Wagner
Emma Drake
Rebecca Laird
Grant McMullen
Wm. F. Laird
Wm. Carnes
Dan'l Treadear
C. & H. Batz
Benj. McMullen
Jas. McMullen
Wm. Carnes
Wm. Carnes
Jno. Desmond
Jno. De Forest
Benj. McMullen
Benj. McMullen
Peter Jones
Chas. Wendler
Thomas Joy
Henrietta Luse
Catherine Budd
Jas. V. Rose
Louisa Baker
Geo. Baker
Samuel Bartholomew
Elizabeth Bentley
P. P. Cole
Robert Jewell
Frank Mizer
Chas. Kulow
D. Stewart
Dan Richards
Morgan Reeves
Chas. Owens
P. S. Clark
W. S. Clark
Geo. G. Struble
Margt. Struble
Leicester Clark
Jno. Montgomery
Emeline Moore
L. Sinclair
Margt. Stewart
Florence M. Scott
Mary Albright
Jno. Cole
E. R. Burnett
Chas. H. Clark
W. Pope
C. K. Pope
Leicester Clark
F. M. McKay
Smith Clark
Archibald Price
Hugh Montgomery
Abner Bear
L. H. Kerr
P. Wheeler
Olive Christy
Geo. G. Struble
Margt. Struble
Mary A. James
Jno. Jones Jr.
Thos. Roderick
J. R. Thomas
Samuel Bartholomew
Frank Mizer
Robert Jewell

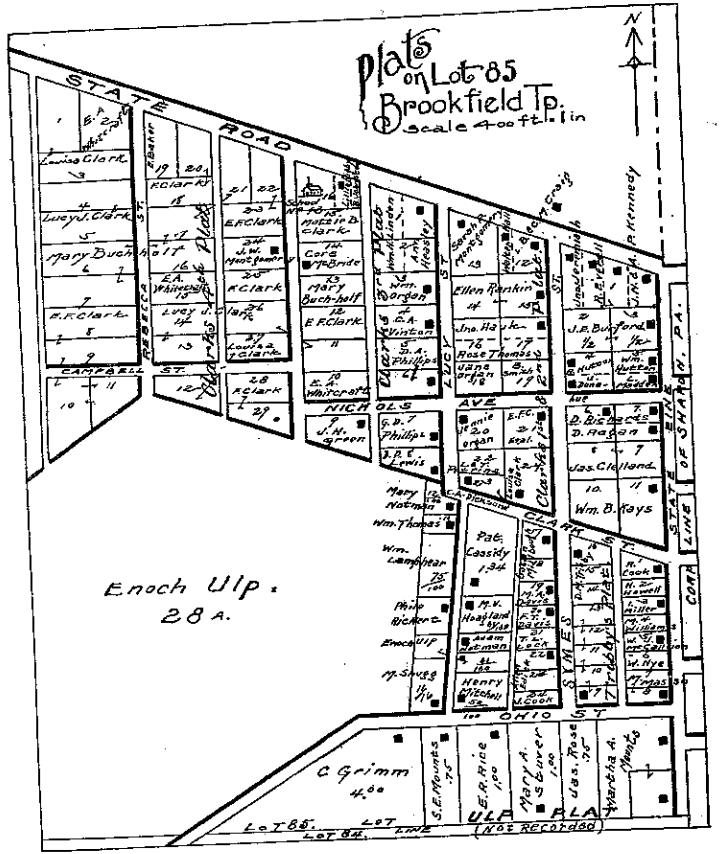
Plats on Lot 85
Brookfield Tp.
Scale 400 ft. 1 in
N
STATE ROAD
REBECCA ST.
CAMPBELL ST.
NICHOLS AVE
LUCY ST.
OHIO ST.
SYMES PLAT
ULP PLAT
(NOT RECORDED)
STATE LINE OF SHARON, PA.
Enoch Ulp.
28 A.
C. Grimm
4.00
Louisa Clark
Lucy J. Clark
Mary Buchholt
R. R. Clark
E. A. Whitney
Lucy J. Clark
Louisa Clark
E. R. Clark
J. W. Montgomery
Mary Buch-half
E. R. Clark
Cora B. McBride
Mary Buch-half
Wm. Gorgan
Ellen Rankin
Jno. Hayden
Rose Thomas
Jane Green
J. B. Bunford
Wm. Hubbin
D. Richards
D. Hagan
Jas. Cleland
Wm. B. Rays
Pat. Cassidy
Henry Wilcox
Mary Norman
Wm. Thomas
Wm. Campbell
Philip Richards
Enoch Ulp
M. Sikes
J. N. Green
J. B. E. Lewis
Philip Phillips
Wm. Hoagland
Adam Norman
Henry Wilcox
Wm. Hoagland
Wm. Hoagland
Wm. Hoagland

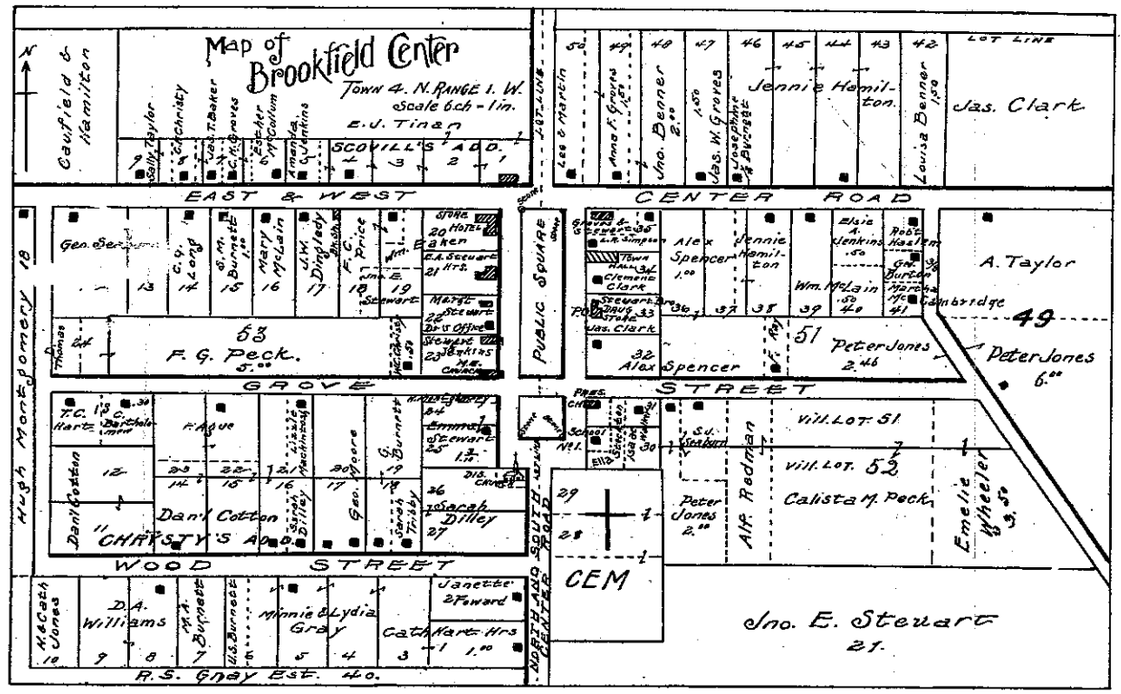
Map of Brookfield Center
Town 4. N. Range 1. W.
Scale 6 ch - 1 in.
E. J. Tinan
SCOVILL'S ADD.
EAST & WEST CENTER ROAD
GROVE STREET
WOOD STREET
PUBLIC SQUARE
SOUTH ROAD
NORTH AND CENTER ROAD
Hugh Montgomery
Caufield & Hamilton
Jennie Hamilton
Jas. Clark
A. Taylor
Cambridge
Peter Jones
Alex Spencer
F. G. Peck.
Dan'l Cotton
CHAFFY'S ADD.
Sarah Dilley
Geo. Moore
Alf. Redman
Calista M. Peck
Emelie Wheeler
Jno. E. Steuart
CEM
D. A. Williams
Minnie & Lydia Gray
R. S. Gray Est.
Janette Foward
Cath Hart Hrs
Louisa Benner
Jno. Benner
Jas. W. Graves
Wm. McLain
Elsie A. Jenkins
Town Hall
Clemente Clark
Stewart Bros.
Robbins & Crane
Wm. Baker
Mary McLain
J. W. Dingledy
F. C. Price
Sally Taylor
Jas. T. Baker
Esther McCollum
Amanda Jenkins
Lee C. Martin
Anna F. Graves
Josephine Buckingham
Hotel
Dr's Office
Mr. Cochran
School No. 1
S. S. Station
Vill. Lot. 51.
Vill. Lot. 52
Peter Jones 2.46
Peter Jones 6.00
Peter Jones 2.00
Geo. Sergeant
Dan'l Cotton
T. C. Hartz
Barchelor
F. Agve
Emmet Stewart
Sarah Dilley
Geo. Moore
G. Burnett
Hugh Montgomery
Janette Foward
Cath Hart Hrs
Minnie & Lydia Gray
D. A. Williams
M. A. Burnett
W. B. Burnett
M. Cash Jones
R. S. Gray Est. 40.
Jno. E. Steuart 21.
Alf. Redman
Calista M. Peck
Emelie Wheeler
Wm. McLain
Robt. Hazlett
Geo. Burdick
Harriet Hazlett
Jas. Clark
Alex Spencer
Jennie Hamilton
Jno. Benner
Jas. W. Graves
Louisa Benner
Jas. Clark
LOT LINE

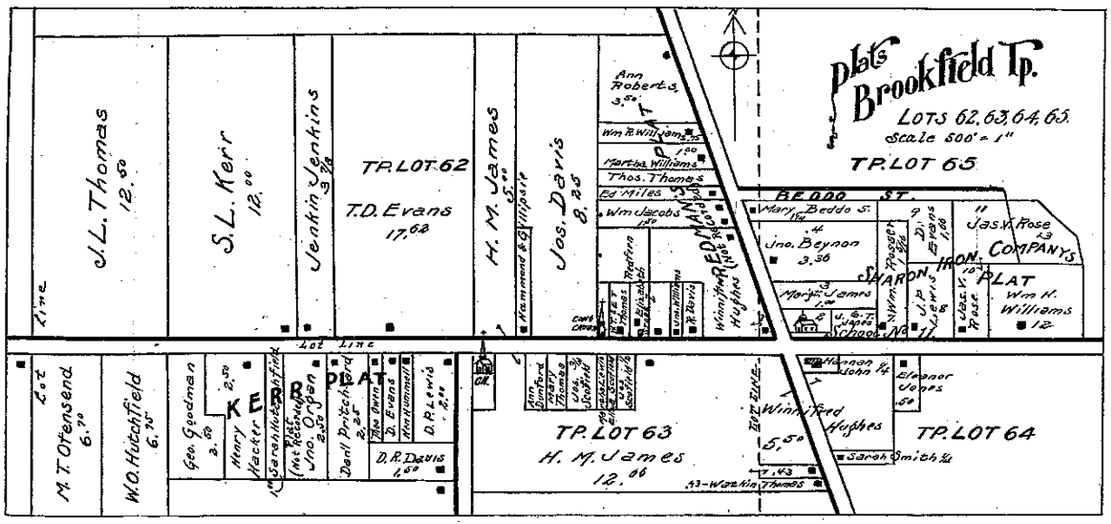
Plat of Brookfield Tp.
LOTS 62, 63, 64, 65.
Scale 500' = 1"
TP. LOT 65
TP. LOT 62
T. D. Evans 17.62
TP. LOT 63
H. M. James 12.06
TP. LOT 64
Winnifred Hughes
Sarah Smith
Wazhia Thomas
J. L. Thomas 12.50
S. L. Kerr 12.00
Jenkin Jenkins
H. M. James 5.00
Jos. Davis 8.25
Ann Roberts
Wm. H. Williams
Martha Williams
Thos. Thomas
Ed Miles
Wm. Jacobs
Mary Beddo
Jno. Beynon 3.36
Marjorie James
Jas. V. Rose
Wm. H. Williams
Eleanor Jones
Hannah John
M. T. Ottensend 6.70
W. O. Hitchfield 6.70
Geo. Goodman
Mary Hacker
Jno. Organ
Danl Potch
D. R. Davis
D. Lewis
Lot Line
Line
REDMAN PLAT
SHARON IRON COMPANY'S PLAT
KERR PLAT
REDDO ST.

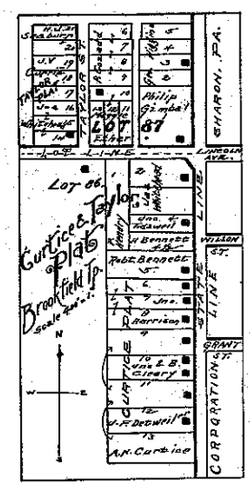
Gurtice & Taylor Plat of Brookfield Tp.
Scale 1 in = 1 ch
LOT 67
Lot 66.
Philip Gumbel
Robt. Bennett
Jno. Barrison
Jno. L. B. Sherry
J. F. Dedwill
A. N. Curtice
SHARON, PA.
CORPORATION LINE
STATE LINE
WILSON ST.
GRANT ST.
LINCOLN AVE.

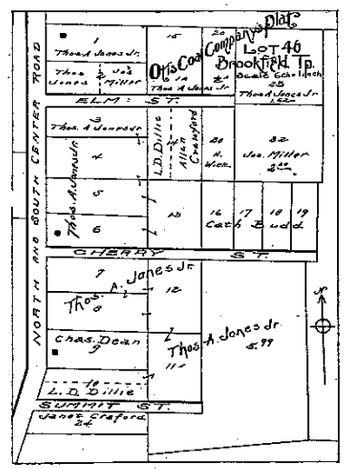
Company's Plat
Lot 46 Brookfield Tp.
Scale 6 ch - 1 inch
Otis Coal Co.
Thos. A. Jones Jr.
Jos. Miller
Chas. Down
L. D. Dillie
Alan Crawford
Thos. Jones
Cath Ludd
ELM ST.
CHERRY ST.
SUMMIT ST.
NORTH AND SOUTH CENTER ROAD
James Crafford

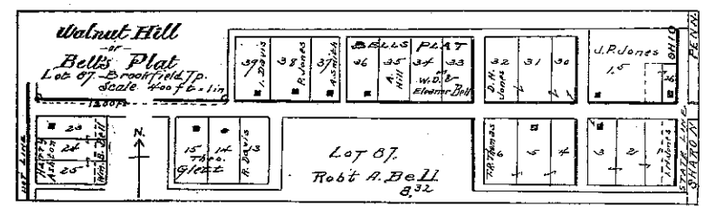
Walnut Hill
Bell's Plat
Lot 67 Brookfield Tp.
Scale 400 ft = 1 in
BELLS PLAT
Lot 67.
Robt. A. Bell
8.32
Glass
R. Davis
R. Jones
A. Hill
Wm. & Eleanor Bell
J. R. Jones
Thos. Thomas
STATE LINE
SHARON
OHIO
PENNA.